








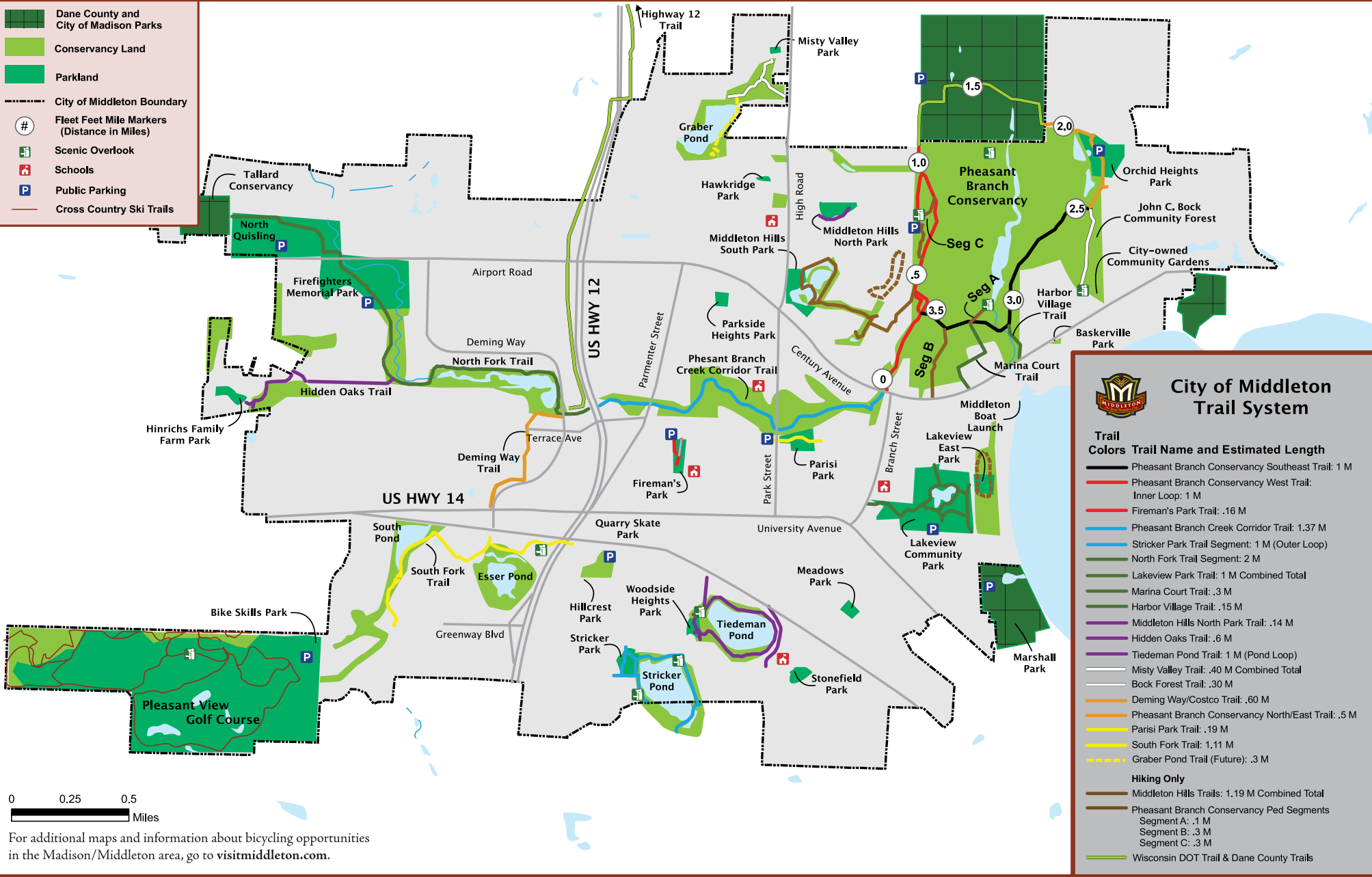





















-  Dane County and City of Madison Parks
-  Conservancy Land
-  Parkland
-  City of Middleton Boundary
-  Fleet Feet Mile Markers (Distance in Miles)
-  Scenic Overlook
-  Schools
-  Public Parking
-  Cross Country Ski Trails







City of Middleton Trail System

Trail Colors Trail Name and Estimated Length

-  Pheasant Branch Conservancy Southeast Trail: 1 M
-  Pheasant Branch Conservancy West Trail: Inner Loop: 1 M
-  Fireman's Park Trail: .16 M
-  Pheasant Branch Creek Corridor Trail: 1.37 M
-  Stricker Park Trail Segment: 1 M (Outer Loop)
-  North Fork Trail Segment: 2 M
-  Lakeview Park Trail: 1 M Combined Total
-  Marina Court Trail: .3 M
-  Harbor Village Trail: .15 M
-  Middleton Hills North Park Trail: .14 M
-  Hidden Oaks Trail: .6 M
-  Tiedeman Pond Trail: 1 M (Pond Loop)
-  Misty Valley Trail: .40 M Combined Total
-  Bock Forest Trail: .30 M
-  Deming Way/Costco Trail: .60 M
-  Pheasant Branch Conservancy North/East Trail: .5 M
-  Parisi Park Trail: .19 M
-  South Fork Trail: 1.11 M
-  Graber Pond Trail (Future): .3 M

Hiking Only

-  Middleton Hills Trails: 1.19 M Combined Total
-  Pheasant Branch Conservancy Ped Segments
 - Segment A: .1 M
 - Segment B: .3 M
 - Segment C: .3 M
-  Wisconsin DOT Trail & Dane County Trails



For additional maps and information about bicycling opportunities in the Madison/Middleton area, go to visitmiddleton.com.